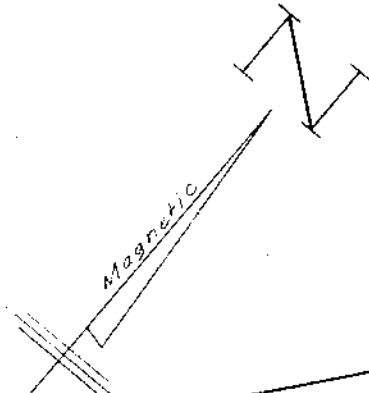


FILED  
GREENVILLE CO. S. C.  
MAR 6 2 12 PM '81  
DONNIE S. TANKERSLEY  
R.M.C.



MILLS AVENUE



EDGEWOOD DRIVE

15' Alley

LANGLEY DRIVE

N38-40-30E  
25.47

540-16-30E  
100.0'

J. Ernest Lathem

N38-40E  
178.57

Brenda R. Hamm

N40-16-30W  
230.85'

32,613.50 FT  
- 2.75 Acre

200.07'

549-43W

Louise B Terry

M. J. Short, II

SURVEY FOR  
WILLIAM B. EVINS  
AND  
WILLIAM K. MANNING

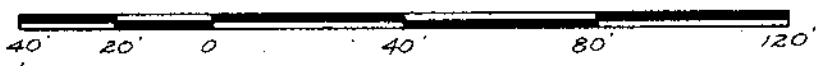
GREENVILLE, S.C.

MAR 6 1981


25028

NOV., 1980

SCALE: 1" = 40'



8-K-46 ✓



WILLIAMS & HUBLEE, Inc.  
W.R. WILLIAMS, JR.  
ENGINEER/SURVEYOR  
P.E. & L.S. No. 3979  
15 S. MAIN STREET  
TRAVELERS REST, S.C.  
29690

*W.R. Williams, Jr.*  
105-4-465 & Portions of 1, 2 & 3

"I hereby certify that the ratio of precision of the field survey is 1/10,000 as shown hereon and the area was determined by DMD method of area calculation."

*W.R. Williams, Jr.* P.E. & L.S. No. 3979

GC10 1 MAR 6 81 144